

FAT BIKE MAP
















2023  2024

Tickets are required to access all trails within the McGillivray Lake Loop. These are Nordic ski trails designated as shared use with fat bikes.

Fat Bike tickets available at Elevation Bike, Ski & Board, the East Village Centre or online. Fat bike ticket not required if you hold a valid Alpine/Nordic day ticket or are a Season Pass holder.

Tickets not required for Valley Trail or Family Man Loop.

FAT BIKE TRAIL LEGEND

-  Valley Interpretive Trail 5km  
-  McGillivray Lake Loop 11.3km  
-  Family Man Loop 2.3km   
- *This trail may not be regularly groomed. Please use caution when riding.
-  Phat Rabbit 3.0km 
-  Nordic Ski Trails (NOT for snowshoeing)
-  Designated Snowmobile Route (NOT for snowshoeing)
-  Recommended Travel Direction

MASTER LEGEND

-  Parking
-  Trail Information
-  Chairlift
-  First Aid Clinic
-  Fire Department
-  Washrooms
-  Warming Hut
-  Road Crossing
-  Caution; Hill
-  Snowmobiles

250.578.5555

SunPeaksResort.com/fat-bike



USE AT YOUR OWN RISK. TRAILS ARE NOT PATROLLED.

ON-HILL EMERGENCY
+1.250.578.5521

EMERGENCY
911



McGillivray Lake
Outpost
1,403m (4,603')
  