








FAT BIKE MAP

2025  2026

FAT BIKE TRAIL LEGEND

- Valley Trail 5.0km 
- McGillivray Lake Loop 11.3km 
- Family Man Loop 2.3km 
*This trail may not be regularly groomed. Please use caution when riding.
- Phat Rabbit 3.0km 
- Snakes + Ladders 0.5km 
- Green Goblin 0.15km 
- Black Rabbit 0.2km 
- Nordic Ski Trails (NOT for snowshoeing)
- Designated Snowmobile Route (NOT for snowshoeing)
- Recommended Travel Direction

MASTER LEGEND

- P Parking
- i Trail Information
- Chairlift
- First Aid Clinic
- F Fire Department
- Washrooms
- W Warming Hut
- Road Crossing
- Caution; Hill
- Snowmobiles

Tickets are required to access all trails within the McGillivray Lake Loop.
These are Nordic ski trails designated as shared use with fat bikes.

Fat Bike tickets available at Elevation Bike, Ski & Board, the East Village Centre or online. Fat bike ticket not required if you hold a valid Alpine/Nordic day ticket or are a Season Pass holder.

Tickets NOT REQUIRED for Valley Trail or Family Man Loop.

250.578.5555
SunPeaksResort.com/fat-bike



USE AT YOUR OWN RISK. TRAILS ARE NOT PATROLLED.

ON-HILL EMERGENCY +1.250.578.5521

EMERGENCY 911

